



Village of Westport Zoning By-law No. _____















Westport Sand Lake

Westport Pond

Upper Rideau Lake

SCHEDULE 'A'

Zone Classifications

-  H - Holding Zone
-  R1 - Residential First Density
-  R2 - Residential Second Density
-  C1 - General Commercial
-  C2 - Highway Commercial
-  OS - Open Space
-  I - Institutional
-  STF - Sewage Treatment Facility
-  RU - Rural
-  Village Boundary
-  County Rd
-  Municipal Rd
-  Private Rd
-  Other Roads

SCALE: 1:2,500

Mapping Supplied by
UNITED COUNTIES OF LEEDS & GRENVILLE
February, 2006.

