



# Village of Westport Zoning By-law No. \_\_\_\_\_







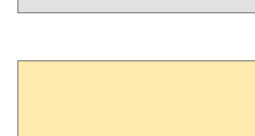







Westport Sand Lake

Westport Pond

Upper Rideau Lake

## SCHEDULE 'A'

### Zone Classifications

-  H - Holding Zone
-  R1 - Residential First Density
-  R2 - Residential Second Density
-  C1 - Central Commercial
-  C2 - Highway Commercial
-  OS - Open Space
-  I - Institutional
-  STF - Sewage Treatment Facility
-  RU - Rural
-  Village Boundary
-  County Rd
-  Municipal Rd
-  Private Rd
-  Other Roads

SCALE: 1:2,500

Mapping Supplied by  
**UNITED COUNTIES OF LEEDS & GRENVILLE**  
August, 2008.

